


# AERONAUTICAL ENGINEERING LABORATORY AND CLASS ROOMS PHOTOS

## AERO ENGINES LABORATORY



## AIRCRAFT SYSTEMS LABORATORY

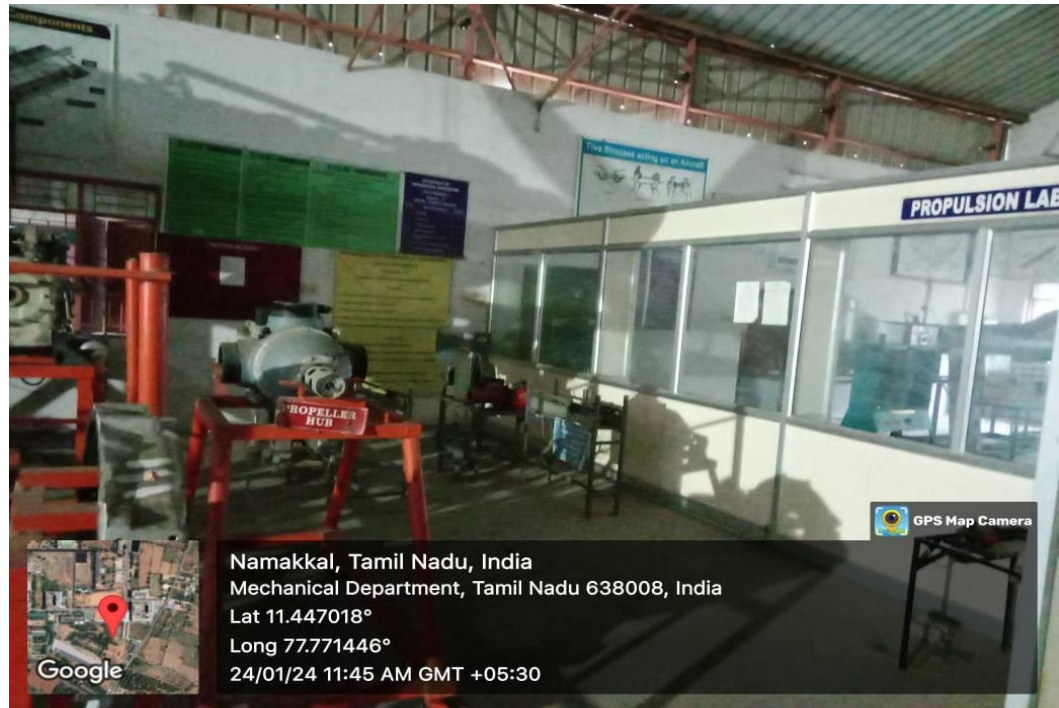


## UNMANNED AERIAL VEHICLE LABORATORY





## PROPULSION LABORATORY



## AERODYNAMICS LABORATORY



## AIR CRAFT SYSTEMS LABORATORY




## AERO STRUCTURES LABORATORY





## AERO CAD LABORATORY



### AERO SIMULATOR ROOM









# EXCEL ENGINEERING COLLEGE

(Autonomous)

Approved by AICTE, New Delhi & Affiliated to Anna University, Chennai  
Accredited by NBA, NAAC with "A+" and Recognised by UGC (2f & 12B)

KOMARAPALAYAM – 637303


DEPARTMENT OF AGRICULTURAL ENGINEERING

## 4.1.1 Lab Photos



HOD Cabin

Staff Room







Kalaiyanur, Tamil Nadu, India  
72 Komarapalayam, Road, Tiruchengode, Kalaiyanur, Tamil Nadu  
638008, India  
Lat 11.449126° Long 77.771513°  
11/01/25 12:34 PM GMT +05:30



Kalaiyanur, Tamil Nadu, India  
72 Komarapalayam, Road, Tiruchengode, Kalaiyanur, Tamil Nadu  
638008, India  
Lat 11.449176° Long 77.771529°  
11/01/25 12:34 PM GMT +05:30

C 301



C 305



# AGRI LAB



# EXCEL ENGINEERING COLLEGE

(Autonomous)

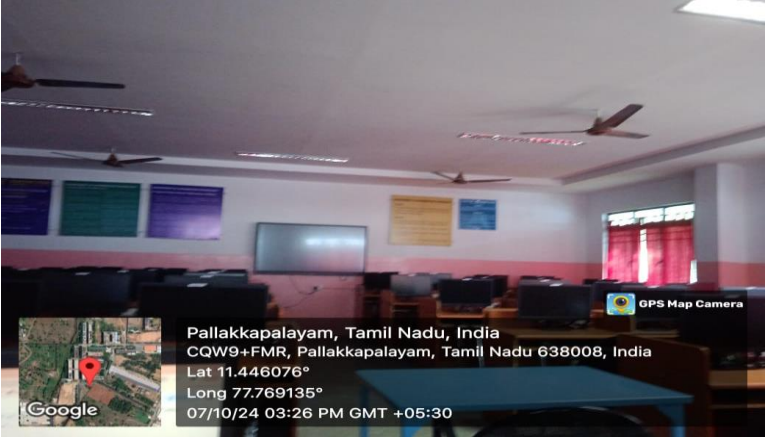
Approved by AICTE, New Delhi & Affiliated to Anna University, Chennai  
Accredited by NBA, NAAC with "A+" and Recognised by UGC (2f &12B)

KOMARAPALAYAM – 637303

Department of Artificial Intelligence and Data Science

4.1.1 Class Room & Lab Photos

S.No	Geo Tag Photos
1	 <p data-bbox="727 1047 862 1077">HOD Cabin</p> <p>The photograph shows the entrance to the HOD Cabin. The room is furnished with a desk, chairs, and a window. A GPS tag at the bottom of the image provides the following information: Pallakkapalayam, Tamil Nadu, India; Cqw9+fmr, Pallakkapalayam, Tamil Nadu 638008, India; Lat 11.445977° Long 77.76914°; 25/10/24 12:34 PM GMT +05:30.</p>
2	 <p data-bbox="727 1125 862 1155">Staff Room</p> <p>The photograph shows the interior of the Staff Room, which is divided into cubicles with glass partitions. A sign on the wall reads "STAFF ROOM". A GPS tag at the bottom of the image provides the following information: Pallakkapalayam, Tamil Nadu, India; Cqw9+fmr, Pallakkapalayam, Tamil Nadu 638008, India; Lat 11.446053° Long 77.769206°; 25/10/24 12:33 PM GMT +05:30.</p>

3	 <p>Pallakkapalayam, Tamil Nadu, India CQW9+FMR, Pallakkapalayam, Tamil Nadu 638008, India Lat 11.446076° Long 77.769135° 07/10/24 03:26 PM GMT +05:30</p> <p>GPS Map Camera</p>





# EXCEL ENGINEERING COLLEGE (Autonomous)

Approved by AICTE, New Delhi & Affiliated to Anna University, Chennai Accredited by NBA  
(AERO, CSE, ECE, MECH), NAAC with “A+” and Recognised by UGC (2f &12B)

**KOMARAPALAYAM-637303**

## Department of Biomedical Engineering

### 4.1.1- Physical Facilities

BME	Geo-TagPhoto-2
MB013 Faculty Cabin	
MB107 Head of BME cabin	
Laboratory MB013-Biomedical Instrumentation	
MB210-11-EDC, Diagnostic and Therapeutic Equipments Laboratory, Human Anatomy and Physiology	
MB -107 computer Programming laboratory	
MB-APJ Hall	

storeroom MB-013



HOD/BME

# EXCEL ENGINEERING COLLEGE



(Autonomous)

Approved by AICTE, New Delhi & Affiliated to Anna University, Chennai  
Accredited by NBA, NAAC with "A+" and Recognised by UGC (2f & 12B)

KOMARAPALAYAM – 637303

Department of Computer Science and Business Systems

4.1.1 Class Room & Lab Photos

S. No	Geo Tag Photos
1	 <p data-bbox="480 695 678 743">Dr. P. Kumari M.E., Ph.D., Associate Professor - HOD / CSBS</p> <p data-bbox="480 989 1167 1033">Pallakkapalayam, Tamil Nadu, India CQW9+5m, Pallakkapalayam, Tamil Nadu 638008, India Lat 11.440372° Long 77.70914° 26/10/24 12:34 PM GMT +05:30</p> <p data-bbox="721 1041 922 1071">CSBS HOD Cabin</p>
2	 <p data-bbox="480 1465 1167 1539">Namakkal, Tamil Nadu, India Cqwc+v3x, Excel Rd, Tamil Nadu 638008, India Lat 11.447059° Long 77.770044° 11/01/25 02:43 PM GMT +05:30</p> <p data-bbox="743 1121 880 1150">Staff Room 1</p>



3



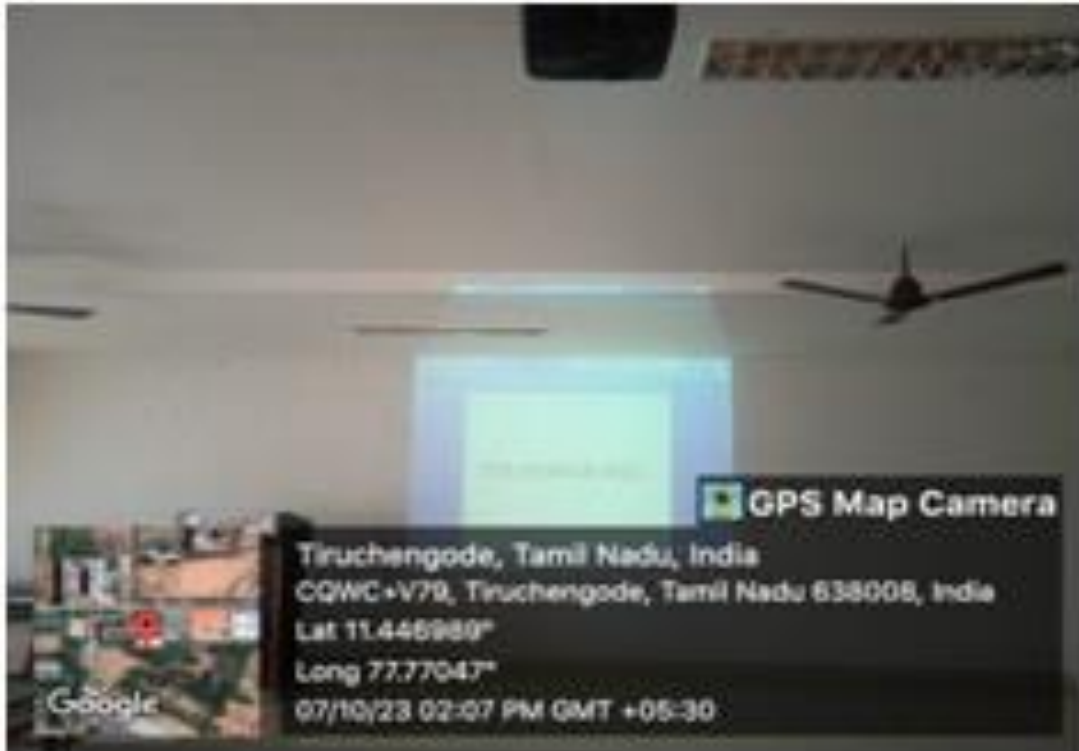
CSBS A1 BLOCK SD LAB



# EXCEL ENGINEERING COLLEGE (Autonomous)

Approved by AICTE, New Delhi & Affiliated to Anna University, Chennai  
Accredited by NBA (AERO, CSE, ECE, MECH), NAAC with "A+" and Recognized by UGC (2f & 12B)  
KOMARAPALAYAM – 637303

Department of Computer Science and Engineering  
Criteria 4.1 – Infrastructure Photos



A1-109 Thiruvalluvar Seminar Hall





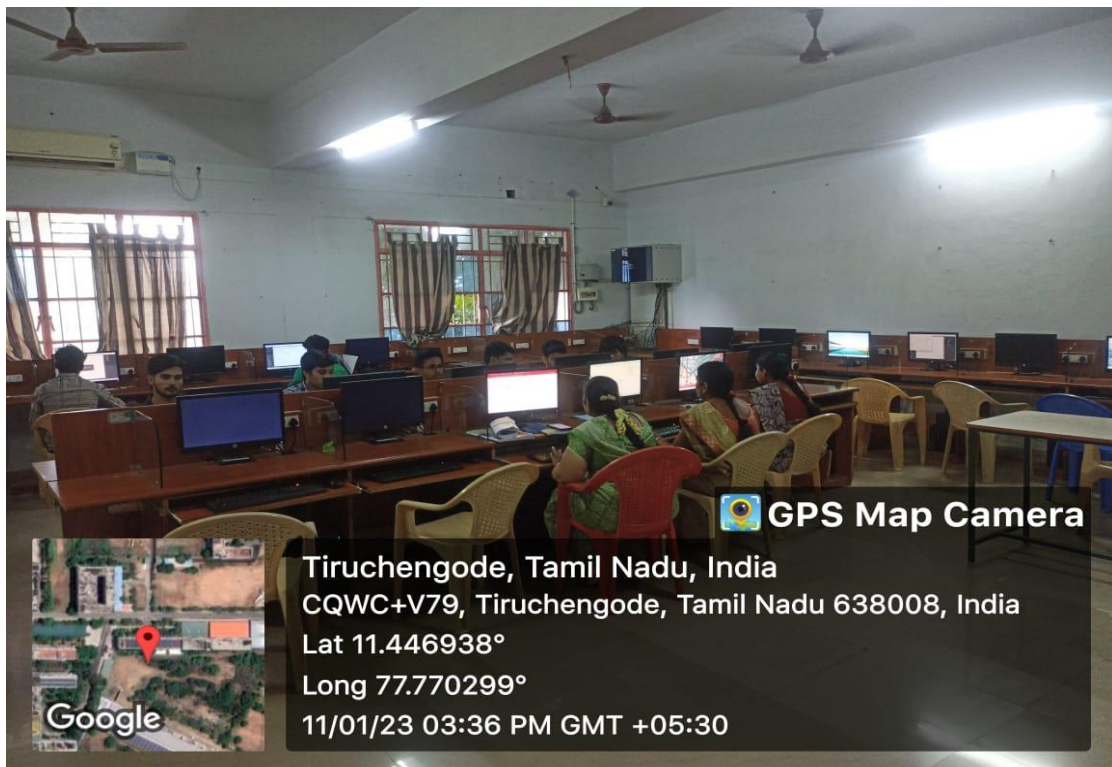


**A1-002 System Development Laboratory**





**A1-004 Futura Laboratory**



**A1-108 PG and Research Laboratory**



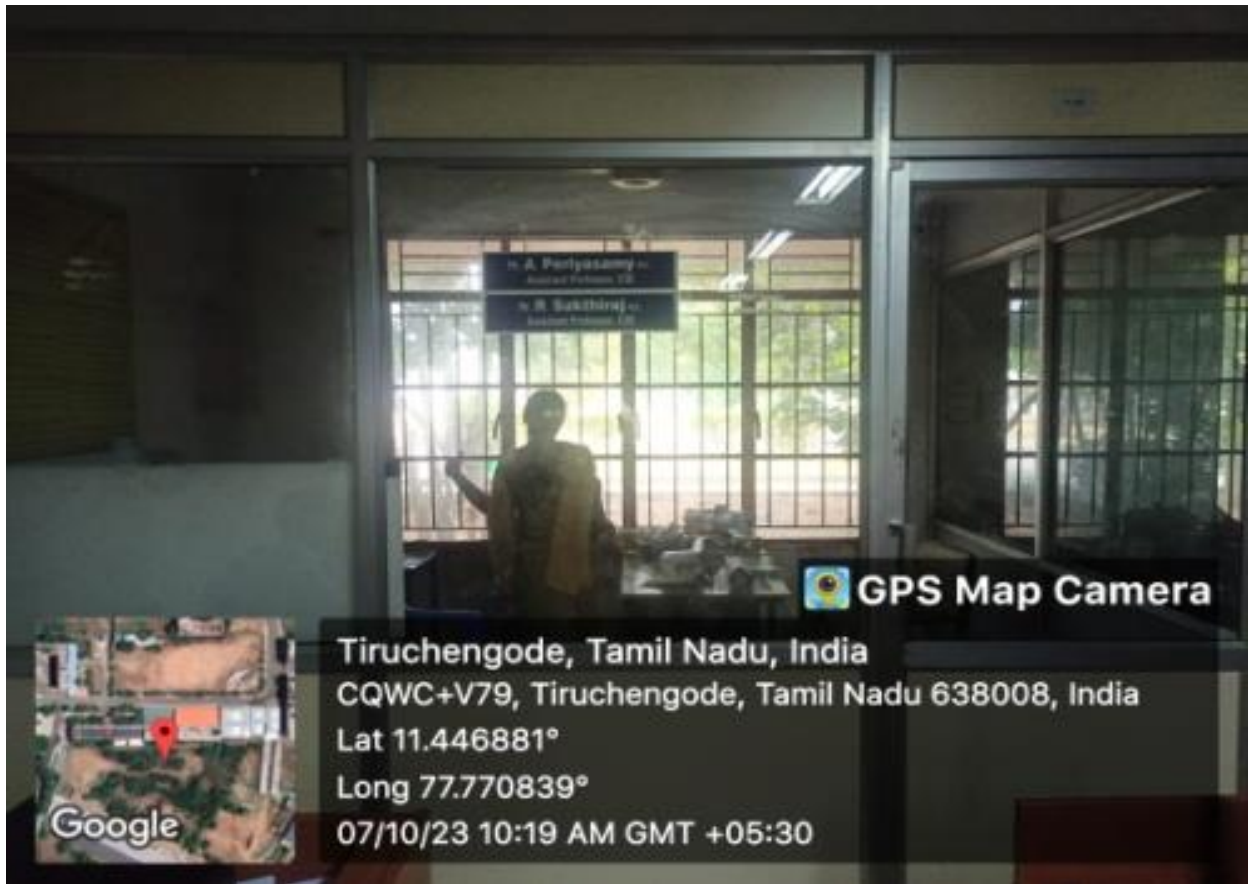


A1-107 Open SourceLaboratory



A1-004AStaff cabin





A1-00

4BStaff cabin



A1-004CStaff cabin



A1-002A Staff cabin



A1-002B Staff cabin



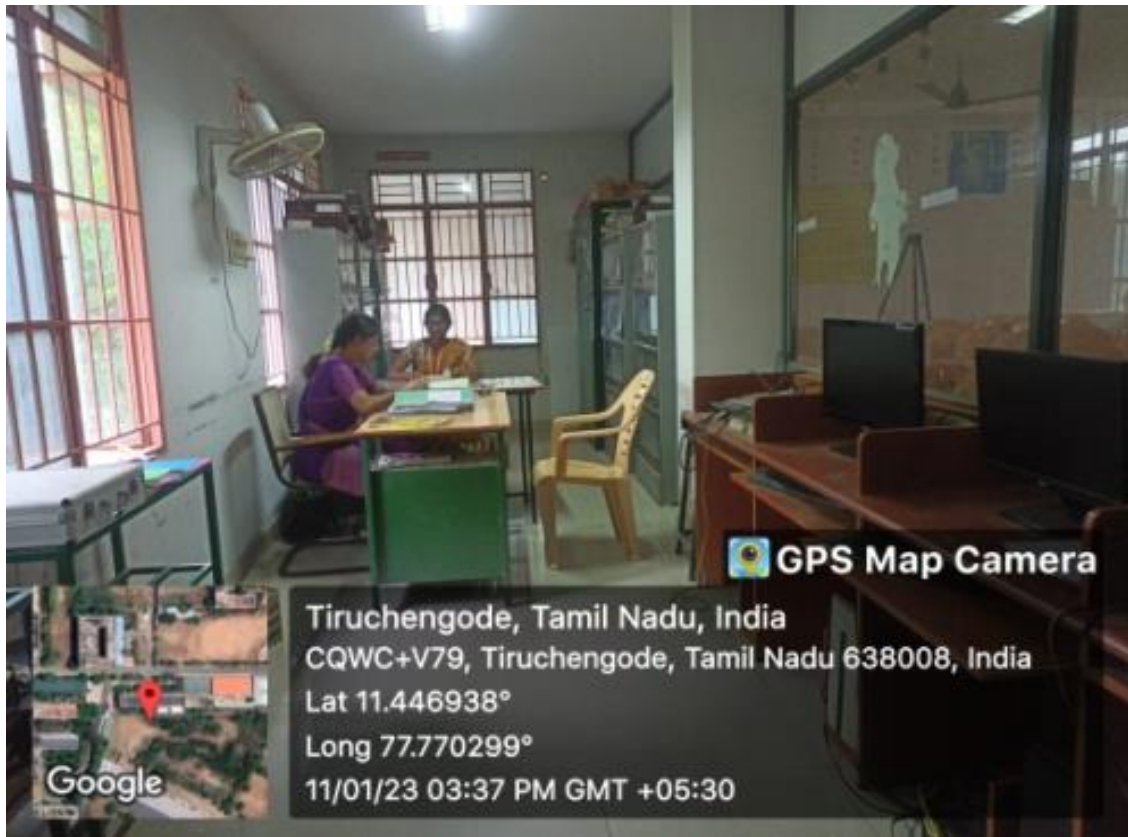


A1-002CStaff cabin

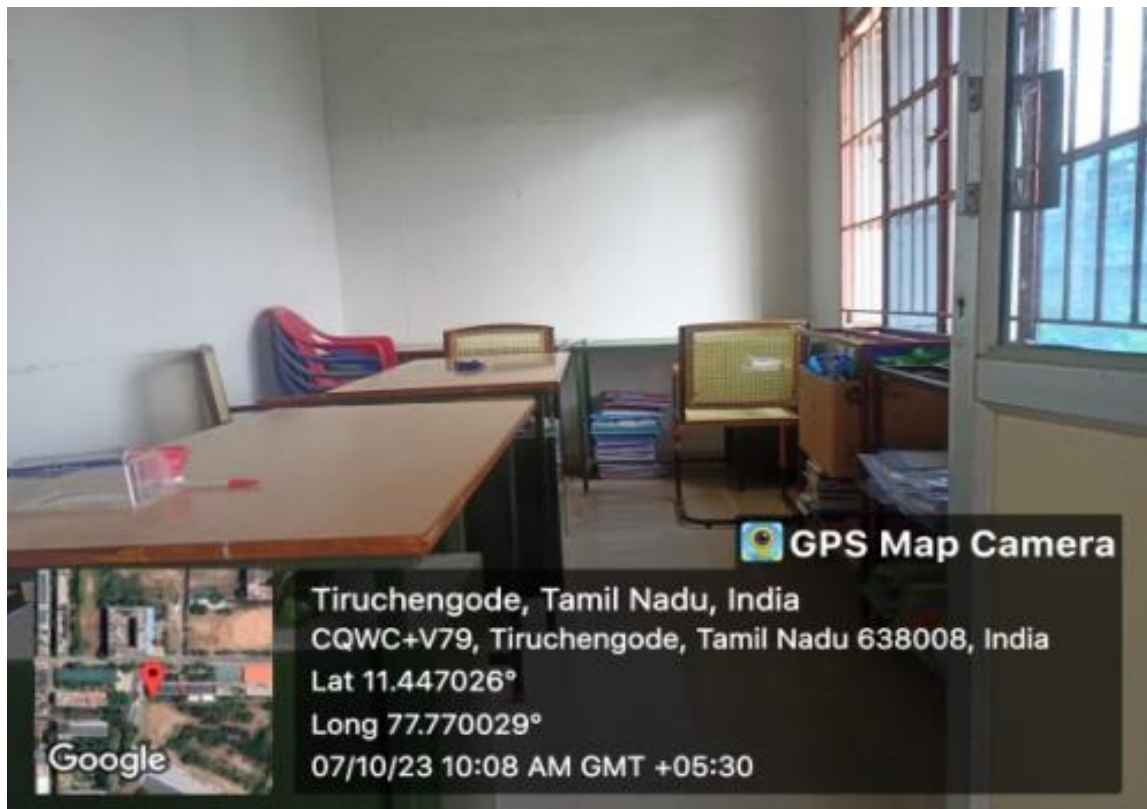


A1-106 HOD cabin





A1-109Staff cabin



A1-306Staff cabin



***Environmental Engineering Laboratory***



***Highway Engineering Laboratory***





***Geotechnical Engineering Laboratory***



***Strength of Materials Laboratory***





***ComputerAidedDesignandDrawingLaboratory***



***AppliedHydraulicEngineeringLaboratory***



***SurveyingLaboratory***



***ConstructionMaterials Laboratory***





# EXCEL ENGINEERING COLLEGE



(Autonomous)


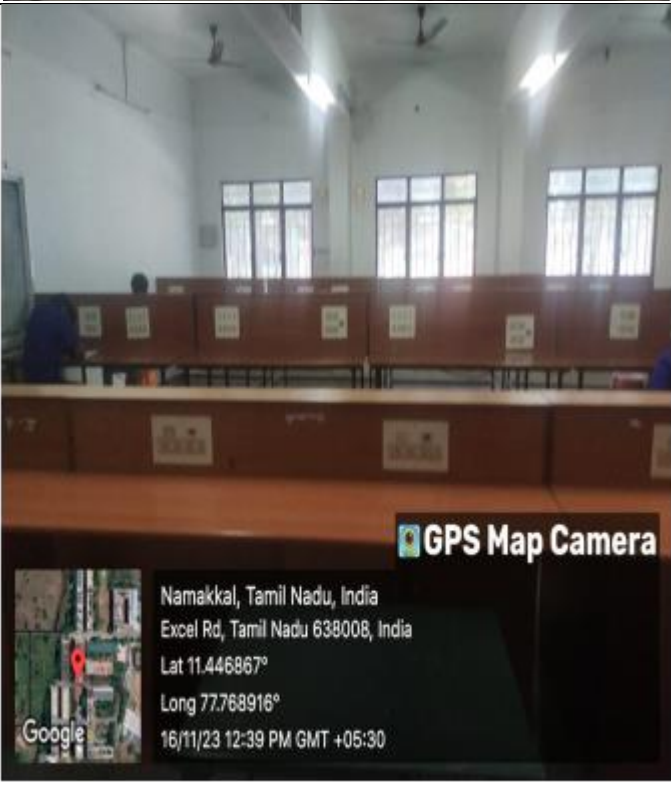

Approved by AICTE, New Delhi & Affiliated to Anna University, Chennai  
Accredited by NBA, NAAC with "A+" and Recognised by UGC (2f & 12B)

KOMARAPALAYAM – 637303

Department of EEE

## 4.1.1 Class Room & Lab Photos

S.No	Class Room & Lab	Geo Tag Photos
1	HOD Room	 <p>The photo shows an office space with a desk, a computer monitor, and a chair. A window is visible in the background. The Geo Tag overlay includes a small map and the following text: "GPS Map Camera", "Pallakkapalayam, Tamil Nadu, India", "CQW9+FMR, Pallakkapalayam, Tamil Nadu 638008, India", "Lat 11.446144°", "Long 77.769138°", and "16/11/23 12:44 PM GMT +05:30".</p>
2	Electrical Machines Lab	 <p>The photo shows a laboratory with various electrical machines and equipment. A large piece of equipment is labeled "ALTERNATOR COUPLED SET". The Geo Tag overlay includes a small map and the following text: "GPS Map Camera", "Pallakkapalayam, Tamil Nadu, India", "CQW9+FMR, Pallakkapalayam, Tamil Nadu 638008, India", "Lat 11.446327°", "Long 77.769236°", and "15/11/23 04:45 PM GMT +05:30".</p>

3	Power Electronics Lab	 <p><b>GPS Map Camera</b></p> <p>Pallakkapalayam, Tamil Nadu, India      CQW9+FMR, Pallakkapalayam, Tamil Nadu 638008, India      Lat 11.446048°      Long 77.769094°      15/11/23 04:50 PM GMT +05:30</p>
4	Engineering Practices Lab	 <p><b>GPS Map Camera</b></p> <p>Namakkal, Tamil Nadu, India      Excel Rd, Tamil Nadu 638008, India      Lat 11.446867°      Long 77.768916°      16/11/23 12:39 PM GMT +05:30</p>
5	Electronics Devices Lab & Electronics Circuits Lab	 <p><b>GPS Map Camera</b></p> <p>Namakkal, Tamil Nadu, India      Excel Rd, Tamil Nadu 638008, India      Lat 11.446867°      Long 77.768916°      16/11/23 12:39 PM GMT +05:30</p>

6	Measurements and Instrumentation Lab	 <p><b>GPS Map Camera</b></p> <p>Pallakkapalayam, Tamil Nadu, India  CQW9+FMR, Pallakkapalayam, Tamil Nadu 638008, India  Lat 11.446114°  Long 77.769057°  15/11/23 04:43 PM GMT +05:30</p>
7	Renewable Lab	 <p><b>GPS Map Camera</b></p> <p>Pallakkapalayam, Tamil Nadu, India  CQW9+FMR, Pallakkapalayam, Tamil Nadu 638008, India  Lat 11.446048°  Long 77.769094°  15/11/23 04:50 PM GMT +05:30</p>
8	PSS lab	 <p><b>GPS Map Camera</b></p> <p>Pallakkapalayam, Tamil Nadu, India  CQW9+FMR, Pallakkapalayam, Tamil Nadu 638008, India  Lat 11.446604°  Long 77.769°  16/11/23 12:41 PM GMT +05:30</p>



9	Linear and Digital Circuits Lab	 <p><b>GPS Map Camera</b></p> <p>Pallakkapalayam, Tamil Nadu, India CQW9+FMR, Pallakkapalayam, Tamil Nadu 638008, India Lat 11.446114° Long 77.769057° 15/11/23 04:43 PM GMT +05:30</p> 
---	---------------------------------	---



# EXCEL ENGINEERING COLLEGE (Autonomous)

Approved by AICTE, New Delhi & Affiliated to Anna University, Chennai  
Accredited by NBA (AERO, CSE, ECE, MECH), NAAC with "A+" and Recognised by UGC (2f & 12B)  
KOMARAPALAYAM – 637303

## DEPARTMENT OF FOOD TECHNOLOGY



Excel Engineering College Pallakapalyam  
Lat 11.446974° Long 77.770136°  
24/10/23 01:04 PM GMT +05:30



# EXCEL ENGINEERING COLLEGE (Autonomous)

Approved by AICTE, New Delhi & Affiliated to Anna University, Chennai  
Accredited by NBA (AERO, CSE, ECE, MECH), NAAC with "A+" and Recognised by UGC (2f & 12B)  
KOMARAPALAYAM – 637303

## DEPARTMENT OF FOOD TECHNOLOGY







# EXCEL ENGINEERING COLLEGE (Autonomous)

Approved by AICTE, New Delhi & Affiliated to Anna University, Chennai  
Accredited by NBA (AERO, CSE, ECE, MECH), NAAC with "A+" and Recognised by UGC (2f & 12B)  
KOMARAPALAYAM – 637303

## DEPARTMENT OF FOOD TECHNOLOGY



GPS Map Camera



Excel Engineering College Pallakapalyam  
Lat 11.446974° Long 77.770136°  
24/10/23 12:51 PM GMT +05:30



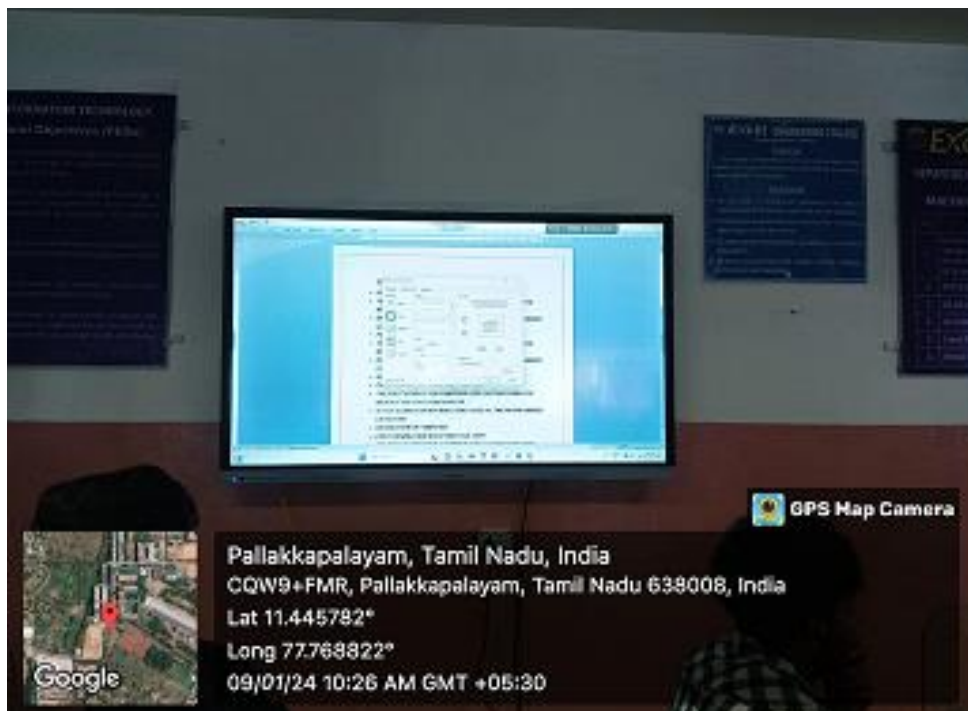


## EXCEL ENGINEERING COLLEGE (Autonomous)

Approved by AICTE, New Delhi & Affiliated to Anna University, Chennai  
Accredited by NBA (AERO, CSE, ECE, MECH) , NAAC with "A+" and Recognised by  
UGC (2f &12B)  
KOMARAPALAYAM – 637303

Department of Information Technology  
ICT Facilities

### 409 Machine Learning Lab

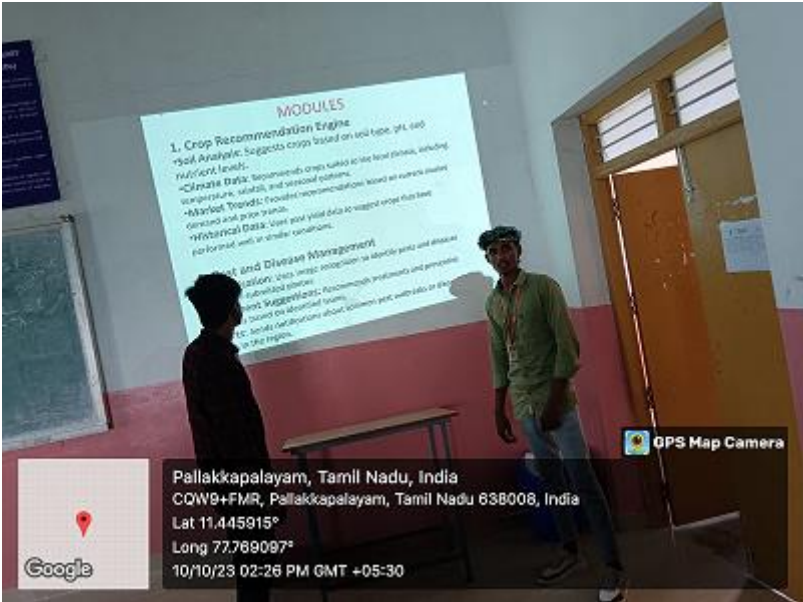


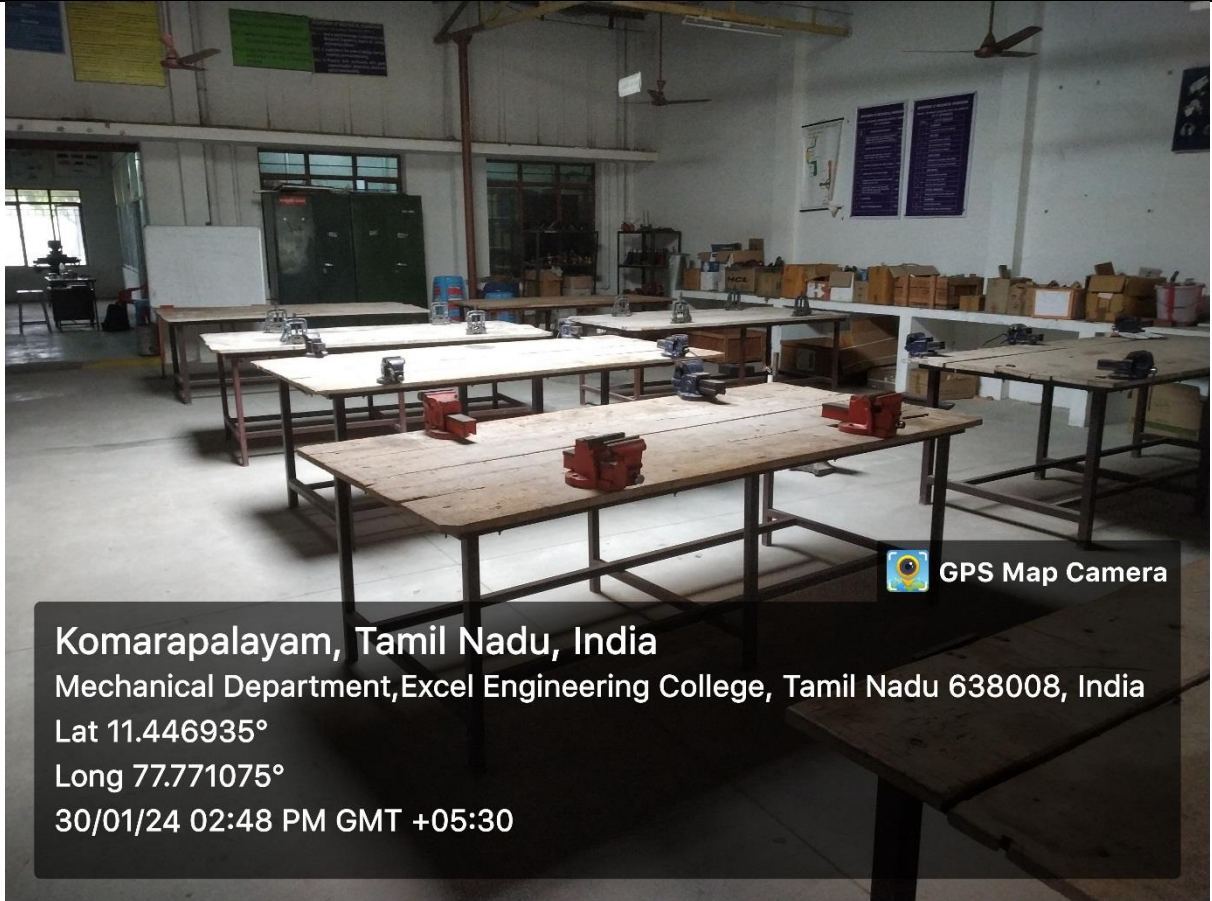


### 408 Data Science Lab



### Class Room 401 Smart Class Room





 GPS Map Camera

**Komarapalayam, Tamil Nadu, India**

**Mechanical Department, Excel Engineering College, Tamil Nadu 638008, India**

**Lat 11.446935°**

**Long 77.771075°**

**30/01/24 02:48 PM GMT +05:30**



 GPS Map Camera



**Namakkal, Tamil Nadu, India**

**Civil Department, Tamil Nadu 638008, India**

**Lat 11.447286° Long 77.771307°**

**07/02/24 09:52 AM GMT +05:30**



## MANUFACTURING TECHNOLOGY LAB





## DYNAMICS OF MACHINERY LAB



## FM AND SOM LAB





# THERMAL ENGINEERING LAB



GPS Map Camera

Namakkal, Tamil Nadu, India  
Civil Department, Tamil Nadu 638008, India  
Lat 11.447214° Long 77.771386°  
07/02/24 10:23 AM GMT +05:30



Google



GPS Map Camera

Namakkal, Tamil Nadu, India  
Civil Department, Tamil Nadu 638008, India  
Lat 11.447214° Long 77.771386°  
07/02/24 10:22 AM GMT +05:30



Google

# MECHATRONICS LAB




GPS Map Camera

Namakkal, Tamil Nadu, India  
Civil Department, Tamil Nadu 638008, India  
Lat 11.447227° Long 77.771396°  
21/11/23 11:03 AM GMT +05:30



Google



GPS Map Camera

Namakkal, Tamil Nadu, India  
CQXC+CJJ Excel Engineering college Court 2, Tamil Nadu 638008,  
India  
Lat 11.448853°  
Long 77.772207°  
10/02/24 03:02 PM GMT +05:30



Google



# CAD LAB




# HYUNDAI LAB





# PAVAYAMMAL SEMINAR HALL







# **EXCELENGINEERINGCOLLEGE**

**(Autonomous)**

Approved by AICTE, New Delhi & Affiliated to Anna University, Chennai  
Accredited by NBA (AERO, CSE, MECH, ECE), NAAC with "A+" and Recognised by UGC (2f&12B)

**KOMARAPALAYAM- 637303**

**DEPARTMENT OF MECHANICAL ENGINEERING**

**NACC / AQAR**

**4.1.1 - LIST OF CLASSROOMS AND LABS**

# EXCEL ENGINEERING COLLEGE



(Autonomous)




Approved by AICTE, New Delhi & Affiliated to Anna University, Chennai  
Accredited by NBA, NAAC with "A+" and Recognised by UGC (2f & 12B)

KOMARAPALAYAM – 637303

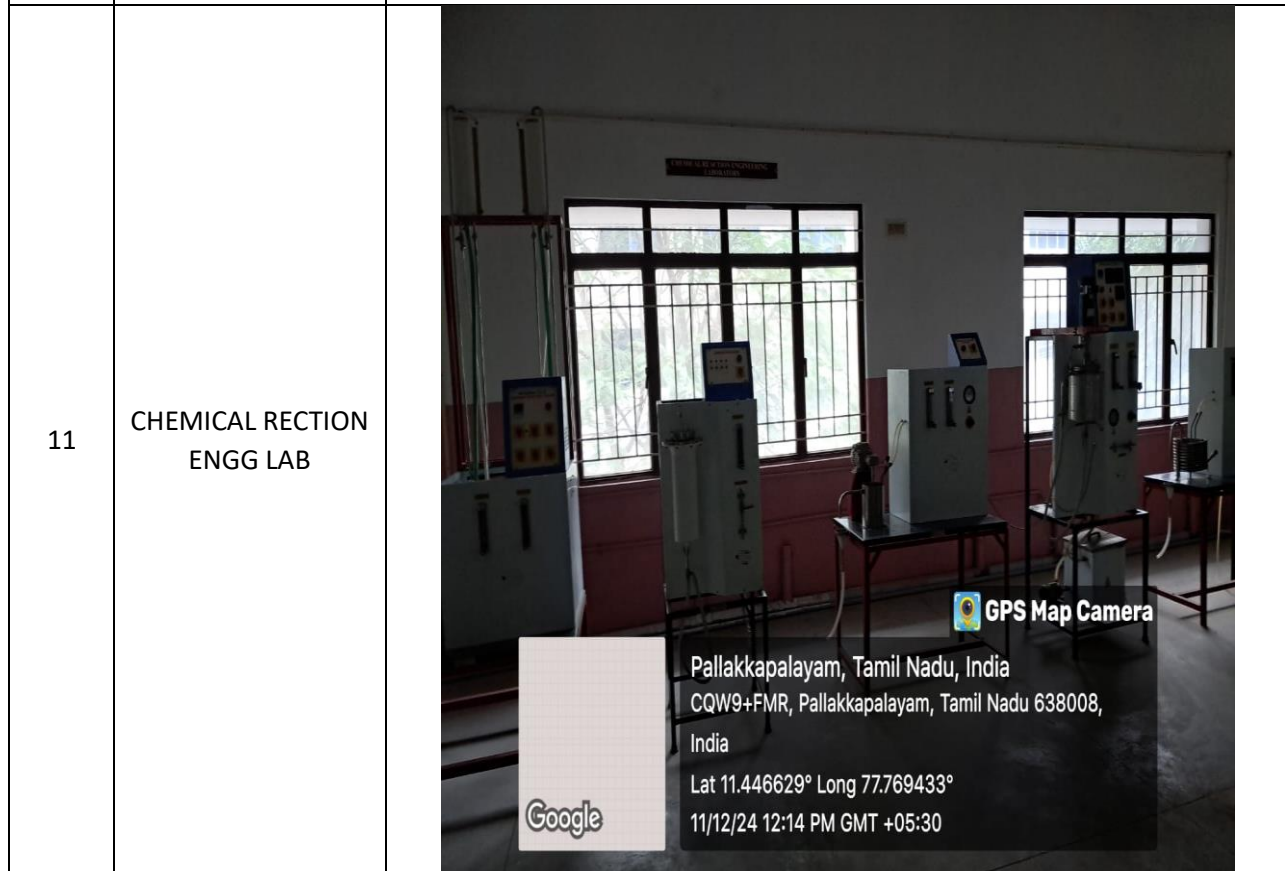

Department of Petrochemical Technology

## 4.1.1 Class Room & Lab Photos

S.No	Class Room & Lab	Geo Tag Photos
1	HOD Cabin	 <p>DEPARTMENT OF PETROCHEMICAL TECHNOLOGY</p> <p>Google</p> <p>GPS Map Camera</p> <p>Kalaiyanur, Tamil Nadu, India 72 Komarapalayam, Road, Tiruchengode, Kalaiyanur, Tamil Nadu 638008, India Lat 11.446629° Long 77.769028° 11/11/24 02:19 PM GMT +05:30</p>
2	Staff Room	 <p>Google</p> <p>GPS Map Camera</p> <p>Pallakkapalayam, Tamil Nadu, India CQW9+FMR, Pallakkapalayam, Tamil Nadu 638008, India Lat 11.446629° Long 77.769433° 11/12/24 12:16 PM GMT +05:30</p>

7	HEAT TRANSFER LAB	 <p>GPS Map Camera  Pallakkapalayam, Tamil Nadu, India  CQW9+FMR, Pallakkapalayam, Tamil Nadu 638008, India  Lat 11.446629° Long 77.769433°  11/12/24 12:14 PM GMT +05:30</p>
8	MASS TRANSFER LAB	 <p>GPS Map Camera  Pallakkapalayam, Tamil Nadu, India  CQW9+FMR, Pallakkapalayam, Tamil Nadu 638008, India  Lat 11.446629° Long 77.769433°  11/12/24 12:14 PM GMT +05:30</p>
9	PIDC LAB	 <p>GPS Map Camera  Pallakkapalayam, Tamil Nadu, India  CQW9+FMR, Pallakkapalayam, Tamil Nadu 638008, India  Lat 11.446629° Long 77.769433°  11/12/24 12:15 PM GMT +05:30</p>
10	FM LAB	





12

PETROLEUM  
TESTING LAB





## EXCEL ENGINEERING COLLEGE

(Autonomous)

Approved by AICTE, New Delhi & Affiliated to Anna University,  
Chennai

Accredited by NBA (AERO,CSE,ECE & MECH), NAAC with “A+” and  
Recognised by UGC (2f &12B)

KOMARAPALAYAM - 637303

### DEPARTMENT OF SAFETY & FIRE ENGINEERING

ACADEMIC YEAR 2023-2024

#### A-3 BLOCK




#### DEPARTMENT OF SAFETY AND FIRE ENGINEERING







## HOD CABIN




## STAFF CABIN



## DEPATMENT LIBRARY



## Fire Safety and Fire Engineering Laboratory





## Fire Safety Engineering Laboratory



## Safety Engineering Laboratory







## CLASS ROOM

